

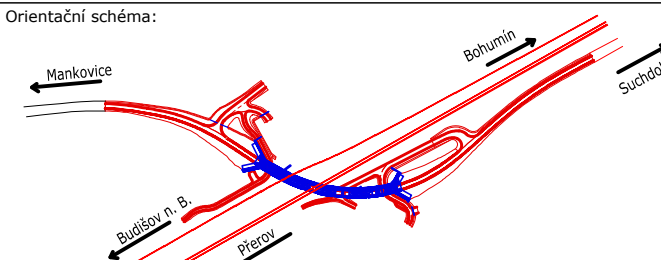


Technical drawing of a road cross-section showing the existing ground profile, proposed road profile, and various engineering details like drainage, manholes, and sight triangles.

Technical drawing of a road cross-section showing a 12m wide road with a 3% cross-slope. The drawing includes a plan view at the top with dimensions and a profile view below showing the road surface, existing ground, and drainage features. Key points include the centerline (V1), edges (Z), and a drainage ditch (NM). The elevation of the road surface is 256.00 m.n.m. B.p.v.

Technical drawing of a road cross-section showing a 12m wide road with 3% side slopes. The drawing includes a plan view at the top with stationing and a profile view below showing the road grade, existing ground, and proposed drainage. Key features include a central drainage ditch with a 0.00% grade, side ditches with 1.5% grades, and a 10.00m wide section with a 6.50m wide central area. The drawing is labeled "SUČIDLO NAD ODROU" and "MANŮVCE".

— STÁVAJÍCÍ STAV  
— NAVRŽENÉ ŘEŠENÍ  
— OSTATNÍ SO

<div></div> <div>EVROPSKÉ UNIE Evropská strukturální a investiční fondy Operační program Doprava</div>		<div>Ministerstvo dopravy Státní fond dopravní infrastruktury</div> <div></div>	
Jméno ověřeni:		Paré:	
<div>Orientační schéma:</div> <div></div>		<div>Razítko správněné osoby:</div>	
Datum:		Datum:	
Popis:		Podpis:	
Důk k přímohovnému řízení objednatel a projednání s dotčenými orgány státní správy		Kontroloval:	
PO1		Ing. Petr Libosvák	
		</	